

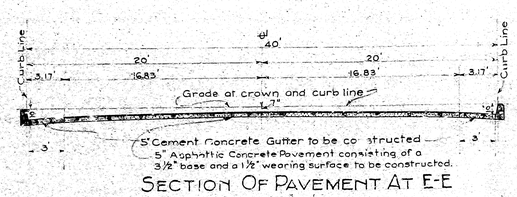

SECTION OF PAVEMENT AT E-E
Scale - 1" = 5'

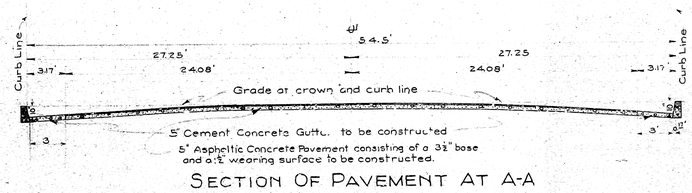

SECTION OF PAVEMENT AT A-A
Scale - 1" = 5

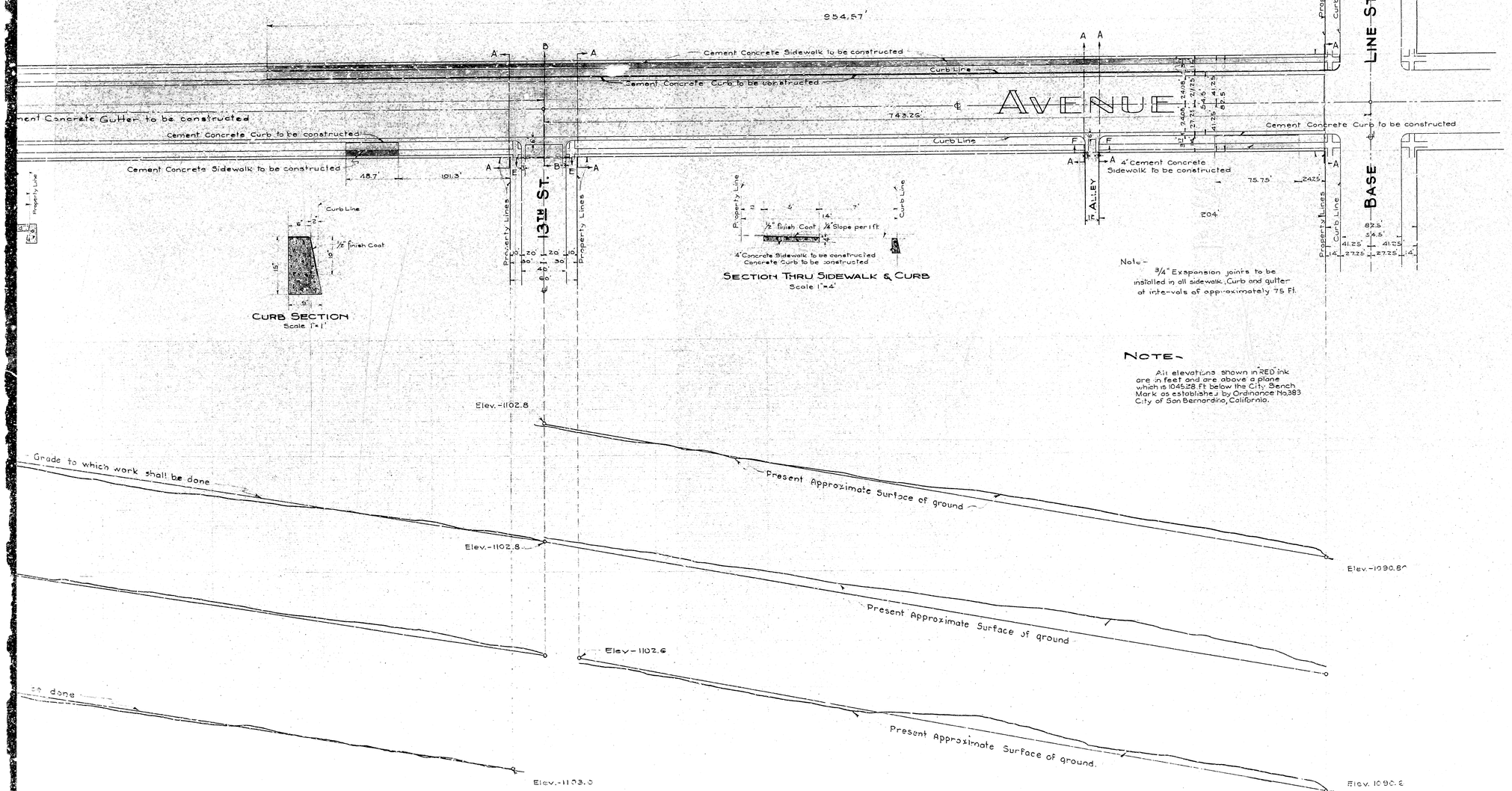

CURB SECTION
Scale 1" = 1'

SECTION THRU SIDEWALK & CURB
Scale 1" = 4'

Note -
¾" Expansion joints to be installed in all sidewalk, Curb and gutter at intervals of approximately 75 Ft.

NOTE -
All elevations shown in RED ink are in feet and are above a plane which is 1045.28 Ft below the City Bench Mark as established by Ordinance No. 383 City of San Bernardino, California.

PART No. 1

PLAN No 970

For The Improvement Of

WATERMAN AVE

Between

Base Line Street and Highland A

CITY OF SAN BERNARDIN
CALIFORNIA

June 1928

STREET TITLE

Waterman Avenue is dedicated to City of San Bernardino by the Rancho San Bernardino as recorded in book 7 of Maps page 2, Records of San Bernardino County, California.

PLAN ADOPTED
JUNE 25, 1928

LEGEND

"or in. means inch or inches.
'or ft. means foot or feet.
℄ means center line.
No means number
Elev. means elevation.
St. means street
Cement Concrete Curb to be constructed shown thus ——— in section
Cement Concrete Sidewalk to be constructed shown thus ═══ in section
5" Cement Concrete Gutter to be constructed shown thus ═══ in section
5" Asphaltic Concrete Pavement to be constructed shown thus ▭ in

GRADE ORDINANCES

Grade of Waterman Avenue established Sept. 15, 1924 - Ordinance No. 110

PROFILE LEGEND

Black lines show present approximate surface of ground
Red lines show the grade to which work shall be done.
Scales { Horizontal - 1" = 40'
Vertical - 1" = 4'



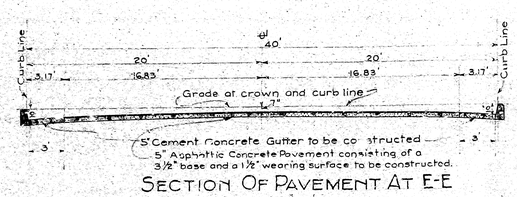

SECTION OF PAVEMENT AT E-E
Scale - 1" = 5'

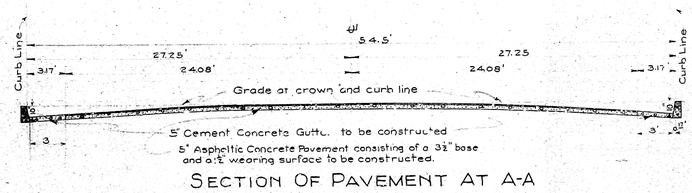

SECTION OF PAVEMENT AT A-A
Scale - 1" = 5

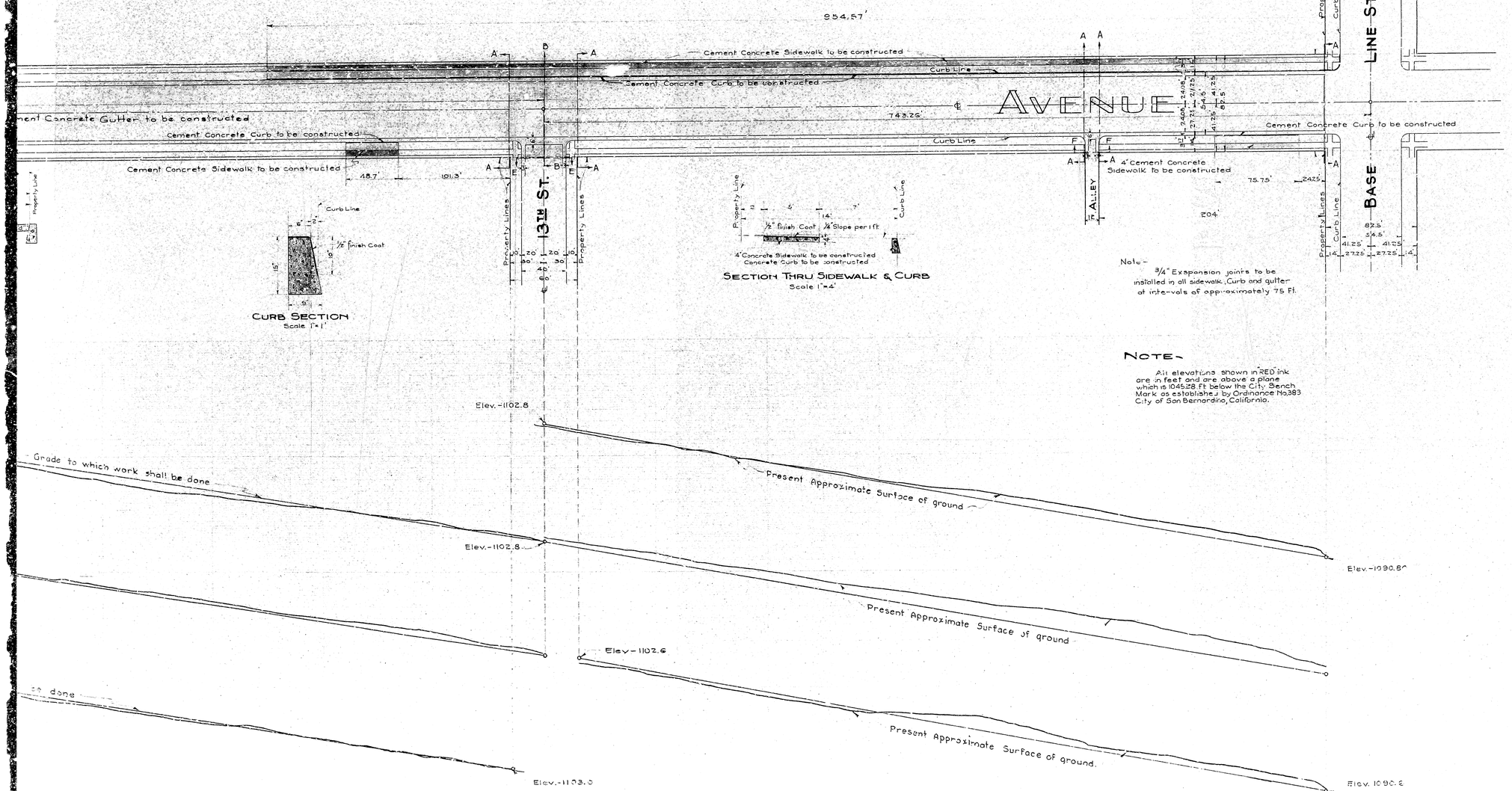

CURB SECTION
Scale 1" = 1'

SECTION THRU SIDEWALK & CURB
Scale 1" = 4'

Note -
¾" Expansion joints to be installed in all sidewalk, Curb and gutter at intervals of approximately 75 Ft.

NOTE -
All elevations shown in RED ink are in feet and are above a plane which is 1045.28 Ft below the City Bench Mark as established by Ordinance No. 383 City of San Bernardino, California.

PART No. 1

PLAN No 970

For The Improvement Of

WATERMAN AVE

Between

Base Line Street and Highland A

CITY OF SAN BERNARDIN
CALIFORNIA

June 1928

STREET TITLE

Waterman Avenue is dedicated to City of San Bernardino by the Rancho San Bernardino as recorded in book 7 of Maps page 2, Records of San Bernardino County, California.

PLAN ADOPTED
JUNE 25, 1928

LEGEND

"or in. means inch or inches.
'or ft. means foot or feet.
℄ means center line.
No means number
Elev. means elevation.
St. means street
Cement Concrete Curb to be constructed shown thus ——— in section
Cement Concrete Sidewalk to be constructed shown thus ═══ in section
5" Cement Concrete Gutter to be constructed shown thus ═══ in section
5" Asphaltic Concrete Pavement to be constructed shown thus ▭ in

GRADE ORDINANCES

Grade of Waterman Avenue established Sept. 15, 1924 - Ordinance No. 110

PROFILE LEGEND

Black lines show present approximate surface of ground
Red lines show the grade to which work shall be done.
Scales { Horizontal - 1" = 40'
Vertical - 1" = 4'